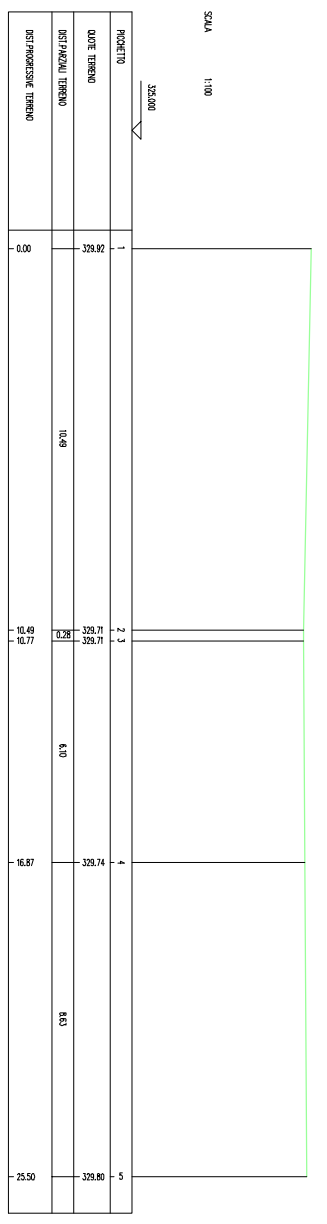
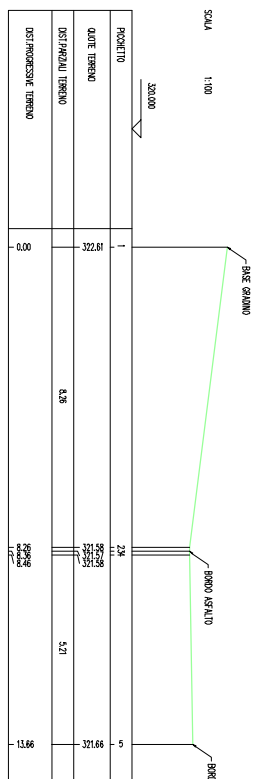


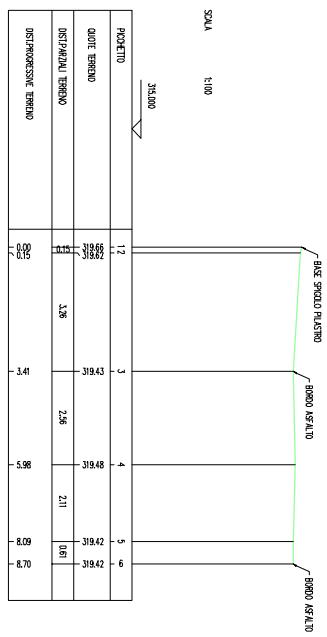
SEZIONE N. 1
DIST. PROJ.: 0,000



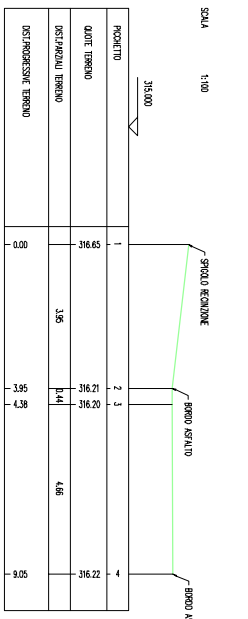
SEZIONE N. 2
DIST. PROJ.: 0,000



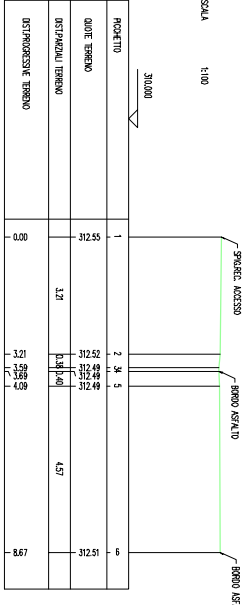
SEZIONE N. 3
DIST. PROJ.: 0,000



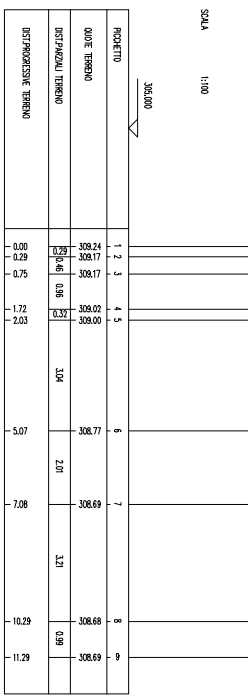
SEZIONE N. 4
DIST. PROJ.: 0,000



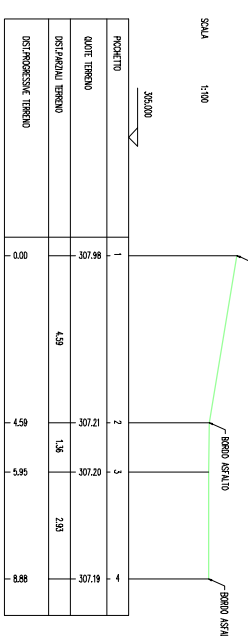
SEZIONE N. 5
DIST. PROJ.: 0,000



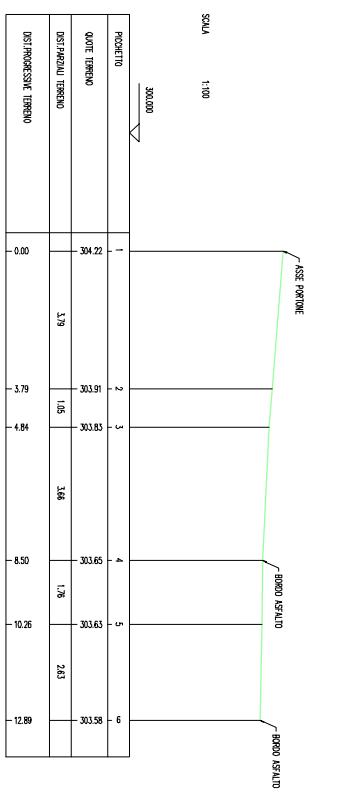
SEZIONE N. 6
DIST. PROJ.: 0,000



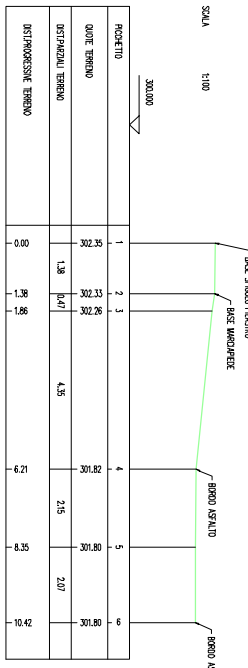
SEZIONE N. 7
DIST. PROJ.: 0,000



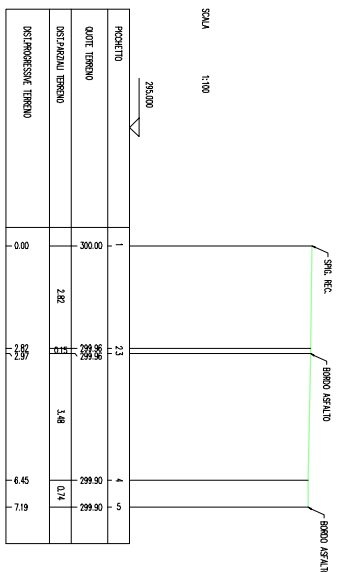
SEZIONE N. 8
DIST. PROJ.: 0,000



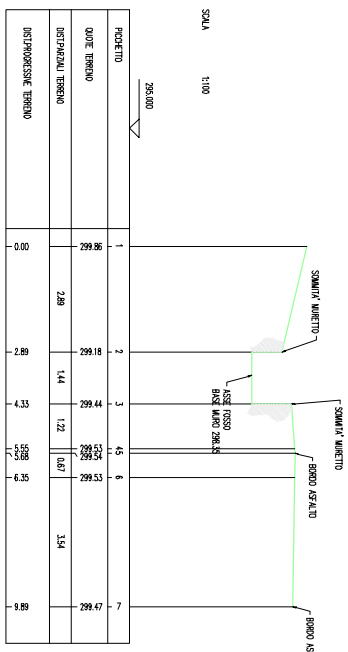
SEZIONE N. 9
DIST. PROJ.: 0,000



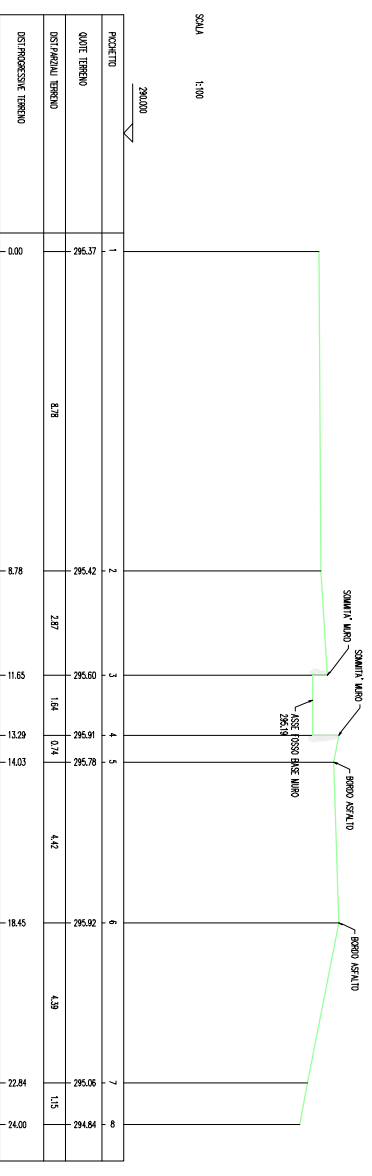
SEZIONE N. 10
DIST. PROJ.: 0,000



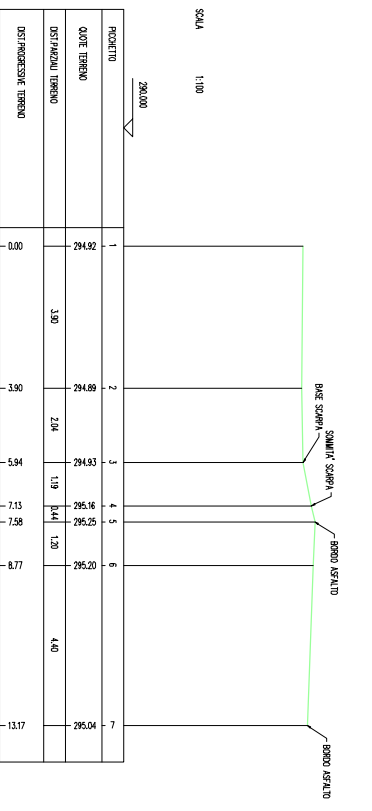
SEZIONE N. 11
DIST. PROJ.: 0,000



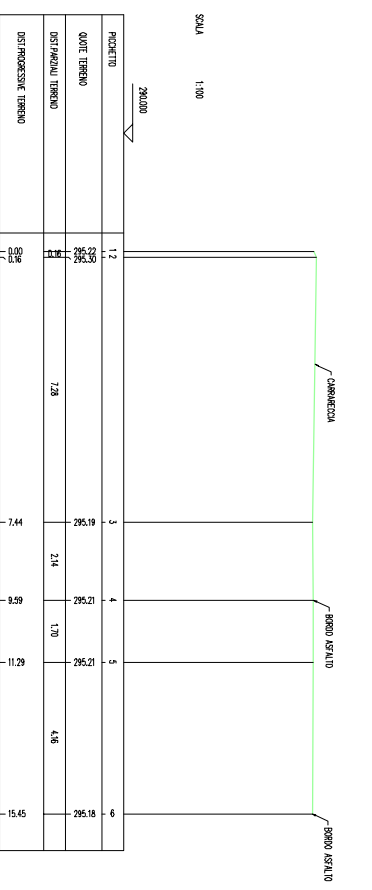
SEZIONE N. 12
DIST. PROJ.: 0,000



SEZIONE N. 13
DIST. PROJ.: 0,000



SEZIONE N. 14
DIST. PROJ.: 0,000



STUDIO ASSOCIATO TECNICO E DI TOPOGRAFIA
CANIVESSI geometra PAOLO
SPERRÀ geometra FABRIZIO
 PIAZZA S. GIUSEPPE 10 - 00187 ROMA (RM)
 PARTITA IVA: 02872809242 - E-MAIL: ccanivessi@canivessi.it

COMUNE DI ENVIE
 RILIEVO TOPOGRAFICO VIA CHIESA

ALLENTO: SEZIONI TRASVERSALI

SCALA: 1:100
 DATA: 10/05/2017
 foglio: 4.1.5